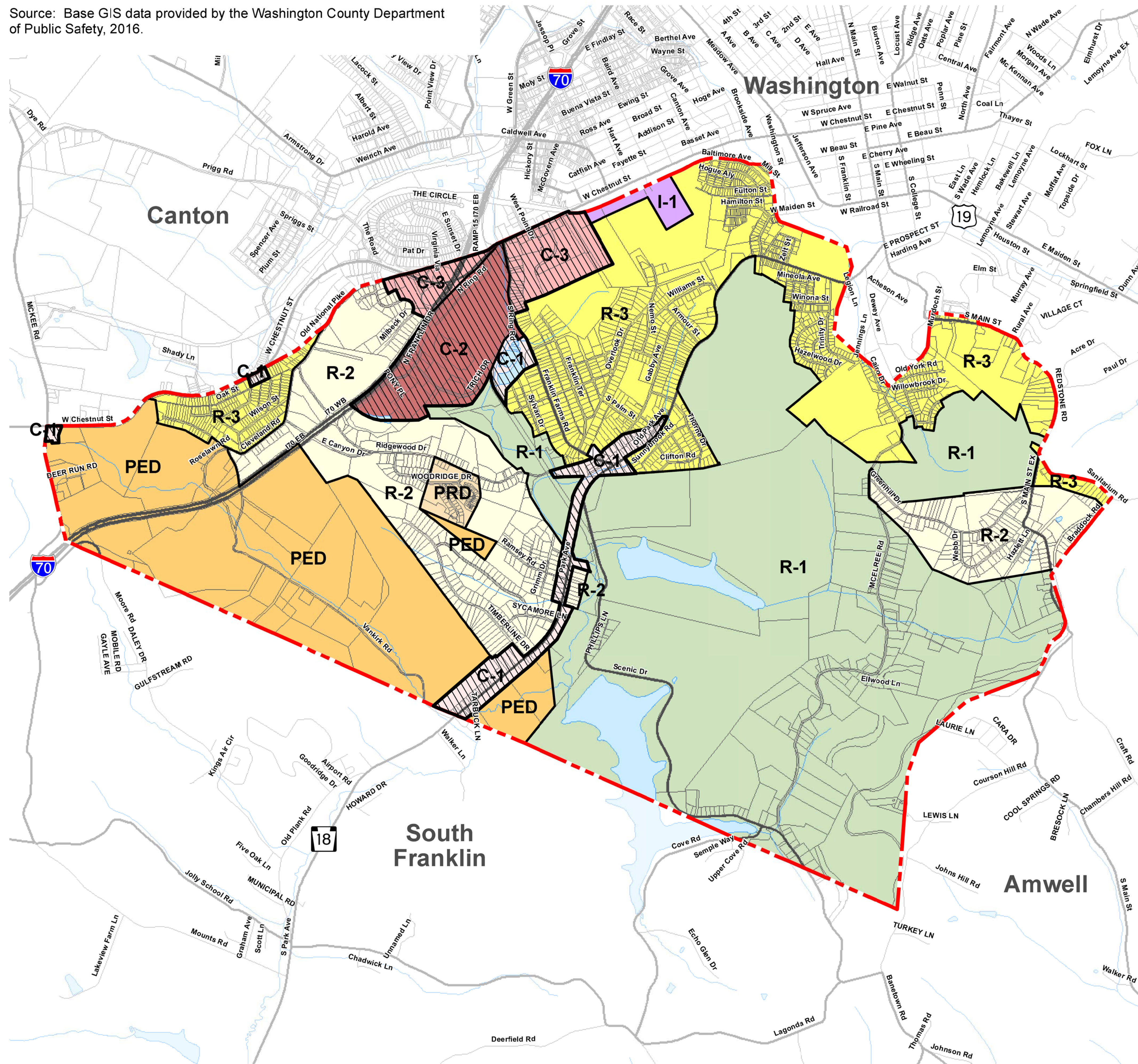


















Source: Base GIS data provided by the Washington County Department of Public Safety, 2016.



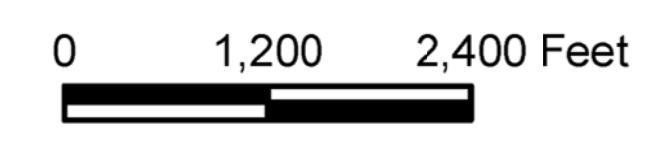
**LEGEND**

-  North Franklin Township
  -  Lot Lines
  -  Interstate Highways
  -  Other State Highways
  -  Other Roads
  -  Streams/Ponds
- Proposed Zoning**
-  Residential-Agricultural District (R-1)
  -  Low Density Residential District (R-2)
  -  Medium Density Residential District (R-3)
  -  Neighborhood Commercial District (C-1)
  -  Regional Commercial District (C-2)
  -  Highway Commercial District (C-3)
  -  Industrial District (I-1)
  -  Planned Economic Development (PED)
  -  Planned Residential Development (PRD)
  -  Master Plan Overlay District (MPO)

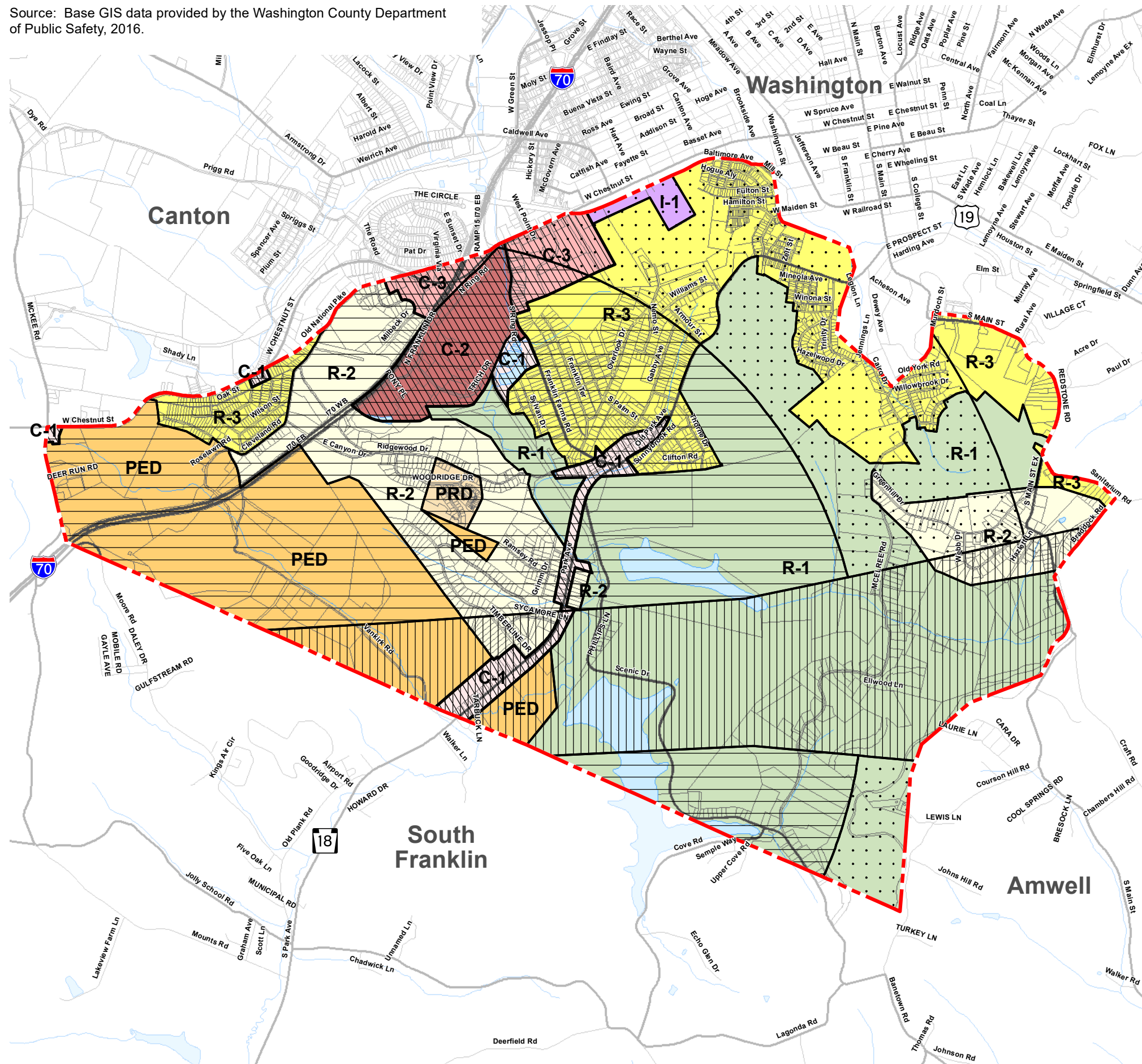
**NORTH FRANKLIN ZONING MAP**  
**WASHINGTON COUNTY MULTI-MUNICIPAL ZONING**

Prepared for: The Townships of Canton, Hopewell, North Franklin and The Borough of West Middletown  
 Prepared by: Environmental Planning and Design, LLC

November 21, 2017  
 2169.17.09r1  
 REVISED July 11, 2023



Source: Base GIS data provided by the Washington County Department of Public Safety, 2016.



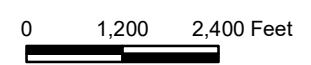
**LEGEND**

- North Franklin Township
  - Lot Lines
  - Interstate Highways
  - Other State Highways
  - Other Roads
  - Streams/Ponds
- Proposed Zoning**
- Residential-Agricultural District (R-1)
  - Low Density Residential District (R-2)
  - Medium Density Residential District (R-3)
  - Neighborhood Commercial District (C-1)
  - Regional Commercial District (C-2)
  - Highway Commercial District (C-3)
  - Industrial District (I-1)
  - Planned Economic Development (PED)
  - Planned Residential Development (PRD)
  - Master Plan Overlay District (MPO)
  - Airport Overlay District (AO)
  - Approach Zone
  - Horizontal Zone
  - Conical Zone

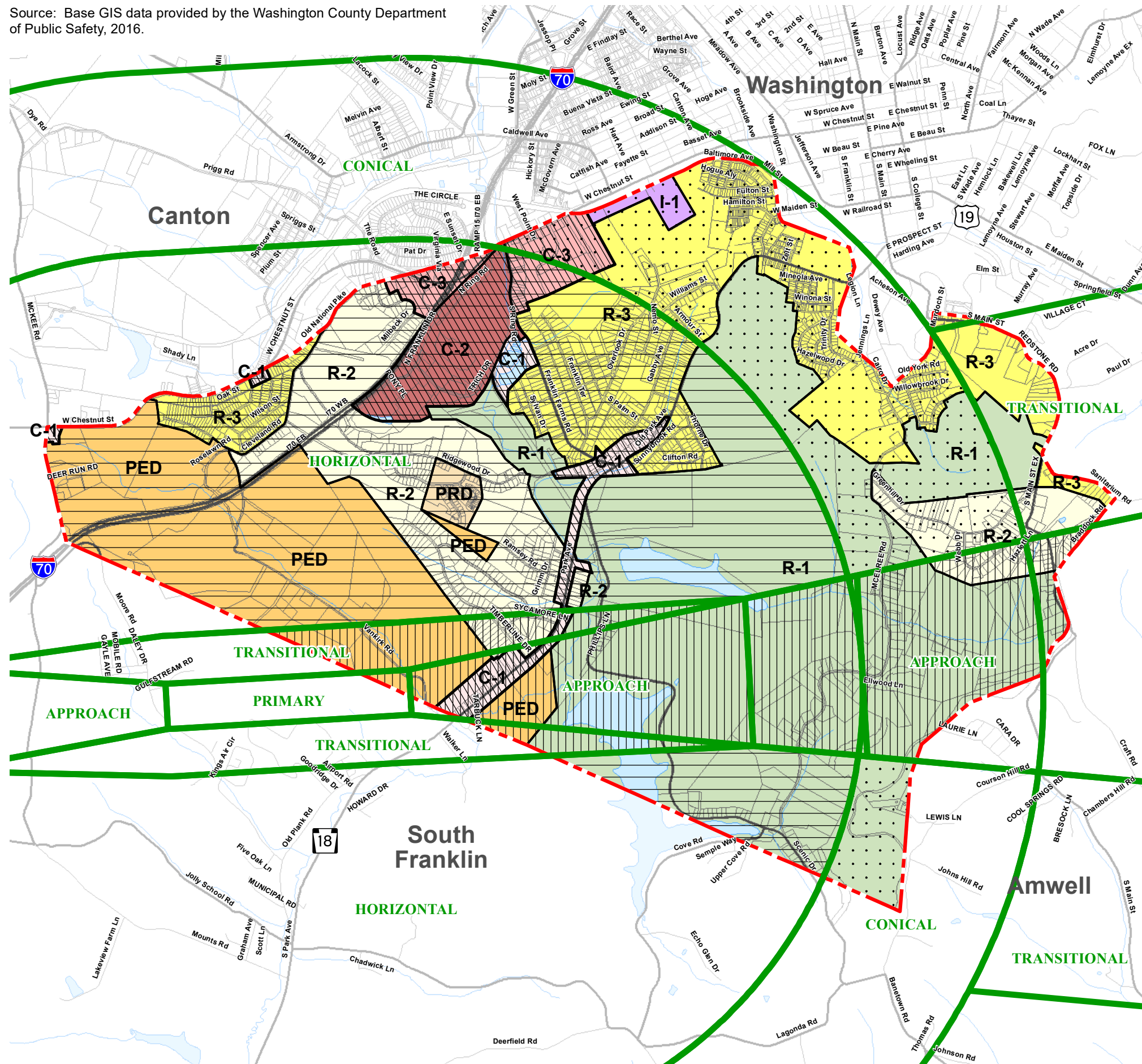
**NORTH FRANKLIN  
ZONING MAP WITH AIRPORT OVERLAY  
WASHINGTON COUNTY  
MULTI-MUNICIPAL ZONING**

Prepared for: The Townships of Canton, Hopewell, North Franklin and The Borough of West Middletown  
Prepared by: Environmental Planning and Design, LLC

December 12, 2018  
2169.17.09r2



Source: Base GIS data provided by the Washington County Department of Public Safety, 2016.



**LEGEND**

- North Franklin Township
  - Lot Lines
  - Interstate Highways
  - Other State Highways
  - Other Roads
  - Streams/Ponds
- Proposed Zoning**
- Residential-Agricultural District (R-1)
  - Low Density Residential District (R-2)
  - Medium Density Residential District (R-3)
  - Neighborhood Commercial District (C-1)
  - Regional Commercial District (C-2)
  - Highway Commercial District (C-3)
  - Industrial District (I-1)
  - Planned Economic Development (PED)
  - Planned Residential Development (PRD)
  - Master Plan Overlay District (MPO)
  - Airport Overlay District (AO)
  - Approach Zone
  - Horizontal Zone
  - Conical Zone
  - Part 77 Surfaces

**NORTH FRANKLIN  
ZONING MAP WITH PART 77 SURFACES  
WASHINGTON COUNTY  
MULTI-MUNICIPAL ZONING**

Prepared for: The Townships of Canton, Hopewell, North Franklin and The Borough of West Middletown  
Prepared by: Environmental Planning and Design, LLC

December 12, 2018  
2169.18.01

